

ORDINANCE #I.6

AN ORDINANCE ESTABLISHING TAMA COUNTY VOTING PRECINCTS

BE IT ENACTED by the Board of Supervisors of Tama County, Iowa:

Section 1. Purpose: The purpose of this ordinance is to establish election precincts as the result of the 2022 General Election calling for an increase in the number of supervisors from three to five.

Section 2. Boundaries of Election Precincts: Tama County shall have twelve (12) election precincts whose boundaries shall be as follows:

Precinct #1, LINCOLN: Consist of all Lincoln and Grant Townships AND includes the City of Lincoln in Lincoln Township.

Precinct #2, TRAER: Consists of all Perry Township AND includes the City of Traer in Perry Township.

Precinct #3, DYSART: Consists of all Geneseo, Buckingham and Clark Townships AND includes the City of Dysart in Clark Township.

Precinct #4, GLADBROOK: Consist of all Spring Creek and Crystal Townships AND includes the City of Gladbrook in Spring Creek Township AND Sections 1 through 12 in Carlton Township (except that part of Section 11 within Garwin Corp limits) AND all of Sections 1 through 6, Sections 10, 11, 12 and 15, the North Half of Sections 7, 8 and 13, Section 9 (except the SW Qtr), the East Half of Section 16, Section 14 (except the SE Qtr) all in Howard Township.

Precinct #5, GARWIN: Consists of Sections 13 through 18 of Carlton Township AND includes the City of Garwin AND the South Half of Sections 7, 8 and 13, the SW Qtr of Section 9, the SE Qtr of Section 14, Sections 19 through 36 all in Howard Township.

Precinct #6, TOLEDO: Consists of all Toledo Township EXCEPT that part lying within the Indian Settlement contiguous Trust Land in Toledo Township AND includes the City of Toledo in Toledo Township.

Precinct #7, CLUTIER: Consists of all Carroll and Oneida Townships AND includes the City of Clutier in Oneida Township AND Sections 1, 2 and 5, the West Half of Section 7, Section 6 (except that part lying South of 290th St in the SE Qtr), Section 4 and 9 (except that part lying South and West of a line beginning 242 feet South of the West Qtr Corner of Section 4 and running Southeast to a point approximately 390 feet South of the East Qtr Corner of Section 9), Section 3 (except the South Half of the SW Qtr and the SW of the SE Qtr), the East Half of the NE Qtr of Section 10, the North Half and the NE of the SE of Section 11 AND Section 12 (except that part lying within Elberon Corp limits) all in York Township.

Precinct #8, MONTOUR: Consists of all Highland, Indian Village and Columbia Townships EXCEPT that part lying within the Indian Settlement Contiguous Trust Land in Highland, Indian Village and Columbia Townships AND includes the City of Montour in Indian Village Township AND Sections 19 through 36 of Carlton Township AND The Southwest Quarter and the West Half of the Southeast Quarter lying west of the road and the S 230' of the W 322' in the Southwest of the Northwest all in Section 31, in Tama Township.

Precinct #9, TAMA: Consists of Tama and Otter Creek Townships EXCEPT that part lying within the Indian Settlement Contiguous Trust Land in Tama Township AND EXCEPT The Southwest Quarter and the West Half of the Southeast Quarter lying west of the road and the S 230' of the W 322' in the Southwest of the Northwest all in Section 31, in Tama Township AND includes the City of Tama.

Precinct #10, ELBERON: Consists of the Cities of Elberon and Vining AND that part of Section 6 lying south of 290th St in the SE Qtr, the East Half of Section 7, Section 8, that part of Sections 4 and 9 lying South and West of a line beginning 242 feet South of the West Qtr Corner of Section 4 and running Southeast to a point approximately 390 feet South of

the East Qtr Corner of Section 9, the South Half of the Southwest and the SW of the SE of Section 3, Section 10 (except the East Half of the NE Qtr), the South Half of Section 11 (except the NE Qtr of the SE Qtr), Sections 13 through 36 all in York Township.

Precinct #11, CHELSEA: Consists of all Richland and all of Salt Creek Townships AND includes the City of Chelsea in Salt Creek Township.

Precinct #12, INDIAN SETTLEMENT: Notwithstanding any other provision in the Code of Iowa, Indian Settlement land held in trust by the Secretary of the Interior of the United States for the Sac and Fox Tribe of the Mississippi in Iowa and its trust land contiguous to the Indian Settlement lying in Tama, Toledo, Indian Village and Columbia townships of Tama county shall be an election precinct. The Indian Settlement precinct shall be redrawn to include land contiguous to the Indian Settlement when such land is purchased by the settlement and added to the Indian Settlement land held in trust by the Secretary of the Interior of the United States. Upon recording of the deed transferring the land to the United States in trust, the County Recorder shall notify the County Commissioner of that fact. If the Commissioner is notified more than seventy days before the next scheduled election, the Commissioner shall redraw the precinct for that election. The Commissioner shall notify the Board of Supervisors of the redrawn precinct boundaries and shall certify the redrawn boundaries to the State Commissioner. Land completely surrounded by the boundaries of the Indian Settlement precinct, but not included in the settlement precinct, shall be included in the precinct in which such land was located prior to redrawing of the Indian Settlement precinct. The Commissioner shall notify registered voters in each of the redrawn precincts of the change in the precincts and the proper polling place for those affected voters. [Pursuant to Chapter 49.7, Code of Iowa.]

Section 4. Effective Dates: This ordinance shall be effective after its final passage, approval, and publication as provided by law.

Passed and adopted this 23rd day of January, 2024.

Signed:



Curt Hilmer, Chairman
Tama County Board of Supervisors



ATTÉST: Laura Kopsa, County Auditor

TAMA COUNTY BOARD OF SUPERVISORS

P.O. Box 61, 104 W. State Street, Toledo, Iowa 52342

(515) 484-3980 FAX (515) 484-5127

Curt Hilmer, 1st District Supervisor, Chair
Bill Faircloth, 2nd District Supervisor
Dan Anderson, 3rd District Supervisor

RESOLUTION 1-29-2024A

Ordinance #I.6 Ordinance Establishing Tama County Voting Precincts

WHEREAS, the Board has held three public readings, one each on January 22nd, 23rd, and waived on January 24th, 2024, concerning the proposed Ordinance #I.6 Ordinance Establishing Tama County Voting Precincts,

WHEREAS, the proposed ordinance provides for the establishment of all election precincts in conjunction with the most recent federal decennial census of Tama County, IA and in accordance with the addition of two more supervisor districts as the result of the November 2022 General Election. This proposed ordinance completely replaces the present Tama County Ordinance #I.5 in the Tama County Code of Ordinances,

WHEREAS, there were no written or verbal objections to the proposed Ordinance I.6,

THEREFORE BE IT RESOLVED, upon final publication of this Ordinance it be enrolled in the County's book of ordinances and in effect on the date of publication.


Roll Call Vote: Hilmer, aye. Faircloth, aye. Anderson, aye. Resolution passed and adopted this 29th day of January, 2024. Curt Hilmer, Chairman, Tama County Board of Supervisors. Laura Kopsa, County Auditor.

PASSED AND APPROVED this 29th day of January 2024. **TAMA COUNTY,**

IOWA


Curt Hilmer, Chairman


Bill Faircloth, Member


Dan Anderson, Vice Chairman

ATTEST 
Laura Kopsa, Auditor

AFFIDAVIT OF PUBLICATION

State of Pennsylvania, County of Lancaster, ss:

Yuade Moore, being first duly sworn, deposes and says: That (s)he is a duly authorized signatory of Column Software, PBC, duly authorized agent of North Tama Telegraph, LLC which is a corporation for pecuniary profit organization under the law of the State of Iowa, with its principal place of business in Tama, Iowa; that the "North Tama Telegraph" is a Weekly newspaper of general circulation in Tama County printed wholly in the English language and published by said corporation at the a newspaper printed and published in the City of Marshalltown, County of Tama, State of Iowa, and that this affidavit is Page 1 of 2 with the full text of the sworn-to notice set forth on the pages that follow, and the hereto attached:

Feb. 2, 2024


The Notice hereto attached in the above entitled action was published in the regular daily edition of the said "North Tama Telegraph" once each week for: 1 consecutive weeks on the days and dates as follows, to-wit:

NOTICE ID: KFFbtd9ytVcPuceKzRSZ
PUBLISHER ID: L80152
NOTICE NAME: Voting Precinct Ordinance
Statutory fees for publishing said notice are: 74.02

(Signed) Yuade Moore

VERIFICATION

State of Pennsylvania
County of Lancaster



Subscribed in my presence and sworn to before me on this: 02/06/2024

Nicole Burkholder

Notary Public
Notarized remotely online using communication technology via Proof.

**ORDINANCE #1.6
AN ORDINANCE ESTABLISHING
TAMA COUNTY VOTING PRE-
CINCTS**

BE IT ENACTED by the Board of Supervisors of Tama County, Iowa:

Section 1. Purpose: The purpose of this ordinance is to establish election precincts as the result of the 2022 General Election calling for an increase in the number of supervisors from three to five.

Section 2. Boundaries of Election Precincts: Tama County shall have twelve (12) election precincts whose boundaries shall be as follows:

Precinct #1, LINCOLN : Consist of all Lincoln and Grant Townships AND includes the City of Lincoln in Lincoln Township.

Precinct #2, TRAER : Consists of all Perry Township AND includes the City of Traer in Perry Township.

Precinct #3, DYSART : Consists of all Geneseo, Buckingham and Clark Townships AND includes the City of Dysart in Clark Township.

Precinct #4, GLADBROOK : Consist of all Spring Creek and Crystal Townships AND includes the City of Gladbrook in Spring Creek Township AND Sections 1 through 12 in Carlton Township (except that part of Section 11 within Garwin Corp limits) AND all of Sections 1 through 6, Sections 10, 11, 12 and 15, the North Half of Sections 7, 8 and 13, Section 9 (except the SW Qtr), the East Half of Section 16, Section 14 (except the SE Qtr) all in Howard Township.

Precinct #5, GARWIN : Consists of Sections 13 through 18 of Carlton Township AND includes the City of Garwin AND the South Half of Sections 7, 8 and 13, the SW Qtr of Section 9, the SE Qtr of Section 14, Sections 19 through 36 all in Howard Township.

Precinct #6, TOLEDO : Consists of all Toledo Township EXCEPT that part lying within the Indian Settlement contiguous Trust Land in Toledo Township AND includes the City of Toledo in Toledo Township.

Precinct #7, CLUTIER : Consists of all Carroll and Oneida Townships AND includes the City of Cluter in Oneida Township AND Sections 1, 2 and 5, the West Half of Section 7, Section 6 (except that part lying South of 290 th St in the SE Qtr), Section 4 and 9 (except that part lying South and West of a line beginning 242 feet South of the West Qtr Corner of Section 4 and running Southeast to a point approximately 390 feet South of the East Qtr Corner of Section 9), Section 3 (except the South Half of the SW Qtr and the SW of the SE Qtr), the East Half of the NE Qtr of Section 10, the North Half and the NE of the SE of Section 11 AND Section 12 (except that part lying within Elberon Corp limits) all in York Township.

Precinct #8, MONTOUR : Consists of all Highland, Indian Village and Columbia Townships EXCEPT that

AFFIDAVIT OF PUBLICATION

State of Pennsylvania, County of Lancaster, ss:

Laquansay Nickson Watkins, being first duly sworn, deposes and says: That (s)he is a duly authorized signatory of Column Software, PBC, duly authorized agent of Tama-Toledo News Chronicle, a newspaper printed and published in the City of MARSHALLTOWN, County of Tama, State of Iowa; that the "Tama-Toledo News Chronicle" is a Weekly newspaper of general circulation in Tama County printed wholly in the English language and published by said corporation at the city of MARSHALLTOWN, in Tama County, Iowa; and have personal knowledge of the facts stated herein; that the Notice hereto attached in the above entitled action was published in the regular daily edition of the said "Tama-Toledo News Chronicle" once each week for: 1 consecutive weeks on the days and dates as follows, to-wit:

PUBLICATION DATES:

Feb. 2, 2024

NOTICE ID: plticg3MN5dQeHFj8400

PUBLISHER ID: L80030

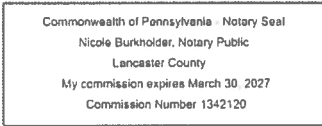
NOTICE NAME: Voting Precinct Ordinance

Statutory fees for publishing said notice are: 74.02

(Signet) Laquansay Watkins

VERIFICATION

State of Pennsylvania
County of Lancaster



Subscribed in my presence and sworn to before me on this: 02/07/2024

Nicole Burkholder

Notary Public
Notarized remotely online using communication technology via Proof.

**ORDINANCE #1.6
AN ORDINANCE ESTABLISHING
TAMA COUNTY VOTING PRE-
CINCTS**

BE IT ENACTED by the Board of Supervisors of Tama County, Iowa:

Section 1. Purpose: The purpose of this ordinance is to establish election precincts as the result of the 2022 General Election calling for an increase in the number of supervisors from three to five.

Section 2. Boundaries of Election Precincts: Tama County shall have twelve (12) election precincts whose boundaries shall be as follows:

Precinct #1, LINCOLN : Consist of all Lincoln and Grant Townships AND includes the City of Lincoln in Lincoln Township.

Precinct #2, TRAER : Consists of all Pery Township AND includes the City of Traer in Pery Township.

Precinct #3, DYSART : Consists of all Geneseo, Buckingham and Clark Townships AND includes the City of Dysart in Clark Township.

Precinct #4, GLADBROOK : Consist of all Spring Creek and Crystal Townships AND includes the City of Gladbrook in Spring Creek Township AND Sections 1 through 12 in Carlton Township (except that part of Section 11 within Garwin Corp limits) AND all of Sections 1 through 6, Sections 10, 11, 12 and 15, the North Half of Sections 7, 8 and 13, Section 9 (except the SW Qtr), the East Half of Section 16, Section 14 (except the SE Qtr) all in Howard Township.

Precinct #5, GARWIN : Consists of Sections 13 through 18 of Carlton Township AND includes the City of Garwin AND the South Half of Sections 7, 8 and 13, the SW Qtr of Section 9, the SE Qtr of Section 14, Sections 19 through 36 all in Howard Township.

Precinct #6, TOLEDO : Consists of all Toledo Township EXCEPT that part lying within the Indian Settlement contiguous Trust Land in Toledo Township AND includes the City of Toledo in Toledo Township.

Precinct #7, CLUTIER : Consists of all Carroll and Oneida Townships AND includes the City of Clutier in Oneida Township AND Sections 1, 2 and 5, the West Half of Section 7, Section 6 (except that part lying South of 290 th St in the SE Qtr), Section 4 and 9 (except that part lying South and West of a line beginning 242 feet South of the West Qtr Corner of Section 4 and running Southeast to a point approximately 390 feet South of the East Qtr Corner of Section 9), Section 3 (except the South Half of the SW Qtr and the SW of the SE Qtr), the East Half of the NE Qtr of Section 10, the North Half and the NE of the SE of Section 11 AND Section 12 (except that part lying within Elberon Corp limits) all in York Township.

Precinct #8, MONTOUR : Consists of all Highland, Indian Village and Columbia Townships EXCEPT that